



# Pleasant Valley Recreation & Park District

1605 E. Burnley St., Camarillo, CA 93010  
Phone: (805) 482-1996 Fax: (805) 482-3468 www.pvrpd.org

**BOARD OF DIRECTORS**  
MARK MALLOY  
ROBERT KELLEY  
ELAINE MAGNER  
BEV DRANSFELDT  
JORDAN ROBERTS

**GENERAL MANAGER**  
MARY OTTEN

## **\*UPDATED INFORMATION FOR 2021**

December 1, 2021

The Pleasant Valley Recreation and Park District is happy to notify you that your application to participate in the 2021 Camarillo Christmas Parade has been approved. We know your entry will be a great addition to the parade theme "Community All-Stars." **The parade begins at 10:00 AM.**

This is your supplemental "Day of Packet" for your **Band Entry** in the 2021 Parade. Enclosed you will find the following:

- Complete Parade Line-up
- Walter Brennan Judging Criteria
- Inclement Weather Plan
- Parade Map & Disembarking Map
- Street Closing Schedule
- Back Route Staging Directions

**Check in begins at 8:00am and ends at 9:00am.** Directors need to check-in with the Band Unit Director in front of the First Baptist Church of Camarillo (located at 1601 Temple Ave). Please note that band bus parking at the First Baptist Church will be limited to drop-offs this year. Thus, if you are looking to park your bus near the staging area for an extended period of time, we recommend parking your bus at the Pleasant Valley Aquatic Center (1030 Temple Ave) and walking up to the First Baptist Church.

Once buses have finished with drop-off, they can proceed to the Monte Vista Middle School Parking Lot at 888 Lantana Street in order to pick up band members at the end of the parade route.

**Bands should begin playing prior to entering onto the parade route and play from that point until passing the intersection of Arneill and Las Posas for filming purposes. Please note on the parade route, the sign indicating "PLAY NOW" will be located at Charter Oak Park (one block from parade start).**

**THE OFFICAL END OF THE PARADE IS THE CORNER OF CARMEN AND BURNLEY STREET.**

**At the end of the parade route, bands will turn right to enter into Monte Vista Middle School and exit through the school gate where the bus transportation will be waiting. Bands are to off-load their equipment and return to the Community Center for the awards ceremony at 12:30 PM. Staff will have directional signs to guide you to Monte Vista Middle School from the parade route.**

**\*\*All vehicles associated with your entry (excluding buses) will not be allowed to access Temple Ave between Ponderosa and Las Posas. We recommend support vehicles and/or parents transporting band members park and walk to the staging area on Temple either at the Pleasant Valley Aquatic Center (1030 Temple Ave) or via the side streets off of Temple Ave. The locker rooms at the Pleasant Valley Aquatic Center will be available for attendees to use if they wish to change before the event.**

The Awards ceremony will begin approximately at 12:30pm on the stage in Community Center Park.

### **Child Pick up/Meet (for Parents)**

- All parade entries will end at Santa's Village located at the Community Center. We recommend parking your vehicle in the neighborhood around the Community Center and meet your child at the playground or inside the courtyard. Restrooms, food, and holiday shopping are available at Santa's Village.

If you have any questions requiring immediate attention, feel free to contact the Christmas Parade Event Manager, Connor Soudani, at (805) 482-1996 x 116 or at [csoudani@pvrpd.org](mailto:csoudani@pvrpd.org). We look forward to seeing each of you the day of the parade.

**PLEASE SHARE THIS INFORMATION WITH EVERYONE INVOLVED IN  
YOUR UNIT – INCLUDING DRIVERS!**

This packet can also be downloaded at [www.pvrpd.org](http://www.pvrpd.org)

## 2021 Camarillo Christmas Parade Placement

**\*Updated as of 12/1/2021**

Parade Lineup Number	Entry Name
1	Sheriff's Motorcade
2	Parade Banner
3	Camarillo High School Marching Band
4	Camarillo FFA
5	Ventura County Sheriff's Posse
6	Board Banner
7	PVRPD Board
8	
9	
10	
11	
12	All American Twirlers
13	City Council Banner
14	City Council
15	
16	
17	
18	
19	Meadows Arts and Technology Elementary School Band
20	Congresswoman Julia Brownley
21	Ventura County Professional Firefighters Association
22	Ventura County Fire Department - Fire Communications Center
23	Gold Coast Veterans
24	United States Naval Sea Cadet Corps
25	Ventura County Model A Ford Club
26	MSA FC
27	Oxnard High School Band
28	Camarillo United Methodist Church
29	Cub Scout 3877, Ventura County Council BSA
30	Boy Scout Troop 225

31	Star Car Central - Ventura County Chapter
32	Camarillo White Horses
33	Montecito Bank & Trust
34	Cumulus Media
35	Pacifica H.S. Triton Marching Band and Color Guard
36	Cub Scouts Pack 3831
37	Janice Kutin
38	CSU Channel Islands
39	Pam & Staci Grisham
40	Pleasant Valley School District
41	Newbury Park High School Band
42	Tri-County Mustang Club
43	Saint Mary Magdalene School
44	Miss California United States Pageant System
45	The Dance Company
46	Community All-Stars Corgis
47	Mi Casa Girl Scouts of Camarillo and Somis
48	El Monte High School Band
49	Cub Scout Pack 3753
50	Camarillo Cougars Youth Football and Cheer
51	Camarillo Car Club
52	Miss Ventura County Scholarship Association
53	Santa Ana Valley High School's Falcon Marching Band & Color Guard
54	Young Athletes for Christ Foundation
55	Church of Jesus Christ of Latter-Day Saints
56	Manx Dune Buggy Club
57	SkySkopes
58	Shafter High School Marching Band
59	You've Got Maids
60	Tae Ryong Taekwondo School
61	Point Mugu 4 Wheel Drive Club
62	Orangetheory Fitness Camarillo
63	Topa Topa Flywheelers
64	Redwood Middle School Band
65	Santa Claus

## **WALTER BRENNAN JUDGING CRITERIA**

The Walter Brennan Award is given out to the band whose performance during the parade best exemplifies the theme of the parade. This is not meant to be a professional appraisal. Bands are judged on three criteria – Dress, Music and Performance. Each band will be evaluated on how they adhere to the theme of the parade.

### **CRITERIA**

<b>ITEM</b>	<b>POINTS</b>	<b>DESCRIPTION</b>
Music	1-20	Christmas and/or theme related music
Dress	0-40	Costume Change for the theme
PERFORMANCE	0-40	Overall maneuvers of the unit for theme and/or modification to normal marching performance

1. There will be several judges at a number of unspecified locations along the parade route. Judging locations will be revealed at the awards ceremony.
2. Ideally, judges are looking for a standard of constant performance along the entire parade route.
3. Judges will assess penalties to any band stopping and “performing” along the parade route in a way that impedes the progress of the parade. Specific location subject to penalties is the camera location.
4. Penalties will not be assessed when the band has stopped because the unit in front of them has stopped. When parade progress resumes, the band is expected to continue marching.
5. Every band in the parade will be judged for the Walter Brennan Award.



# Pleasant Valley Recreation & Park District

1605 E. Burnley St., Camarillo, CA 93010  
 Phone: (805) 482-1996 Fax: (805) 482-3468 www.pvrpd.org

**BOARD OF DIRECTORS**  
 MARK MALLOY  
 ROBERT KELLEY  
 ELAINE MAGNER  
 BEV DRANSFELDT  
 JORDAN ROBERTS

**GENERAL MANAGER**  
 MARY OTTEN


## Inclement Weather Plan


Entry Type	At Staging Area	If on Parade Route
<b>Bands</b>	Buses drop off participants. Buses will be directed to Monte Vista Middle School after their band has stepped off. If rain begins prior to a bands step off, participants return to Aquatic Center or Boys/Girls Club.	Buses directed to Monte Vista Middle School for pick-up. Participants continue to Monte Vista Middle School to meet buses.
<b>Autos</b>	Exit staging east on Las Posas to Ponderosa or Lewis Road	Exit at Las Posas to Carmen proceed west
<b>Equestrian</b>	Truck and horse trailers will park on Beverly.	Complete route to disembark area with police escort as available.
<b>Floats</b>	Park on Temple in staging area temporarily until notified by parade officials to proceed along parade route to Community Center.	Exit at Carmen and Las Posas or continue to disembarking area.
<b>Specialty &amp; Balloons</b>	Stay in staging area until picked up by responsible party, then follow procedures outlined for floats above.	Vehicle exit at Las Posas and Carmen and proceed west.


**SPECIAL NOTE:** Anyone wishing to deviate from this plan **MUST** clear his or her alternative plan with a parade Unit Director (i.e. Bands, Floats, Vehicles, Equestrian and Specialty)

# Christmas Parade Route Map

 **AUTO Check-in:**  
Las Posas Rd. at Loma Dr.


 **BAND Check-in:**  
Parking lot of Pleasant Valley Aquatic Center Park


 **EQUESTRIAN Check-in:** Beverly Dr. at Merced Dr.

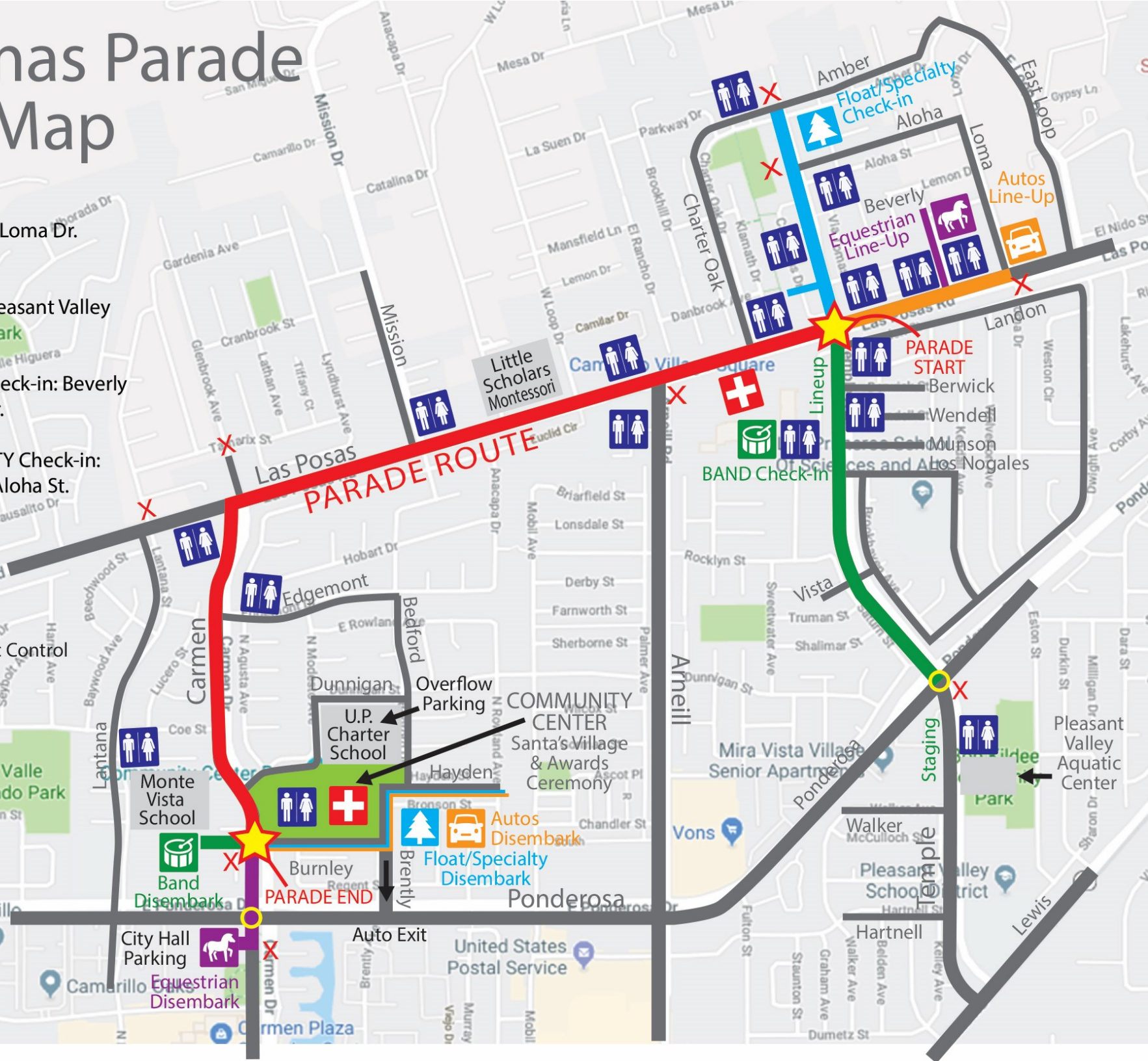
 **FLOAT/SPECIALTY Check-in:**  
Temple Ave. at Aloha St.

 Restroom

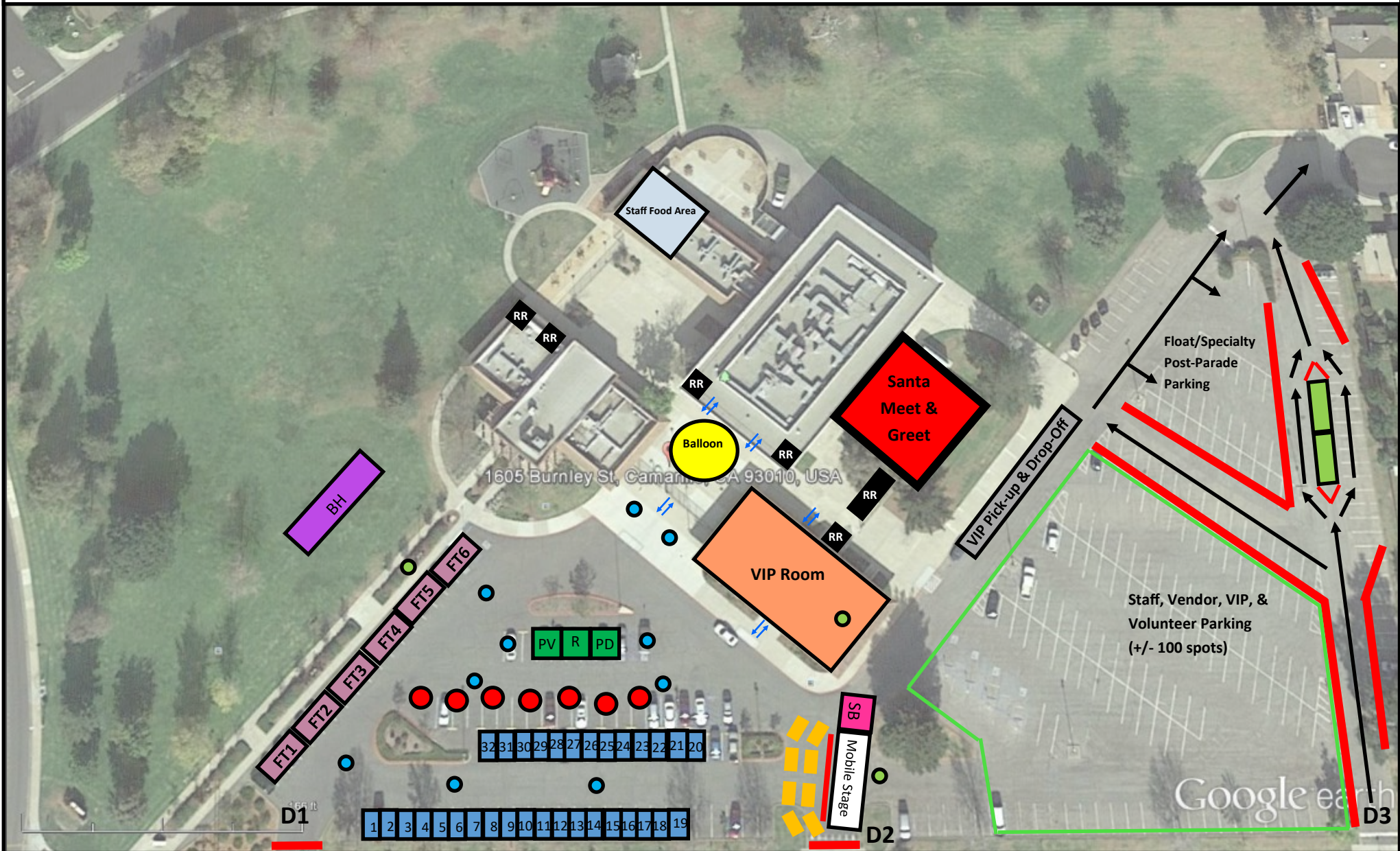
 First Aid

 Intermittent Traffic Control

 Road Closure



# 2021 Santa's Village Layout



= Craft/Info Booth	= Bounce House	= Restrooms	= Trash Cans	= Pedestrian entry	= Santa Meet & Greet
= Food Trucks	= VIP Room	= Dumpsters	= Power Source	= Car/Driver Flow	= Round Table + Chairs
= Straw Bales	= VIP PU/DO	= Staff Food Area	= Barricade	= Balloon	= TOT panel
= PVRPD Booth			= Sound Booth	= Staff/Vendor Parking	



December 11, 2021

## 2021 Camarillo Christmas Parade Street Closing Schedule

Closure Starts    Closure Ends

7:00 a.m. to 1:00 p.m.

### **Band Review & Staging Area**

Temple Ave./Ponderosa Rd. to Las Posas Rd.

Only band buses allowed through at Temple & Ponderosa

---

7:00 a.m. to 1:00 p.m.

### **Parade Staging/Start Area**

Las Posas Rd./Arneill Rd. to Loma Dr.

---

7:00 a.m. to 12:30 p.m.

### **Float & Specialty Staging Area**

Temple Ave. from Las Posas Rd. through the end of Amber Dr. into the  
Cul de Sac

Temple Ave. and Aloha St. past Corte Caballos

Corte Olmo, Corte Tela, Paseo Yolo, Calaveras Dr., & W. Via Corza

### **Equestrian Staging Area**

Beverly Dr. from Las Posas Rd. to Merced Dr.

---

8:00 a.m. to 2:00 p.m.

Las Posas Rd.: Arneill Rd. to Lantana St.

---

8:00 a.m. to 1:00 p.m.

Carmen Dr.: Tamarix St. to City Hall Parking Lot

Ponderosa Rd. at Carmen Drive Intermittent Traffic Control (ITC)

---

8:00 a.m. to 2:00 p.m.

Burnley St.: Carmen Dr. to Brently St.

---

8:00 a.m. to 3:00 p.m.

Community Center: Parking Lot (**Vendor and Staff parking Only**)

---

7:00 a.m. to 1:30p.m.

Ponderosa Rd. at Temple Ave. ITC for band vehicles only

---

- Please read the above schedule, review the enclosed map and make the appropriate parking arrangements.
- Streets may open up earlier than posted as parade passes.
- Parking is not allowed on: Temple Avenue from Las Posas Rd. to above Amber Drive; Burnley St. – Carmen to Brently St. and all other streets listed above.
- Do NOT attempt to drive your vehicle on Temple Ave. if your vehicle is not part of a parade entry



# Pleasant Valley Recreation & Park District

1605 E. Burnley St., Camarillo, CA 93010  
Phone: (805) 482-1996 Fax: (805) 482-3468 www.pvrpd.org

**BOARD OF DIRECTORS**  
MARK MALLOY  
ROBERT KELLEY  
ELAINE MAGNER  
BEV DRANSFELDT  
JORDAN ROBERTS

**GENERAL MANAGER**  
MARY OTTEN

## 2021 Camarillo Christmas Parade Back Route Staging Directions

The following are directions to the parade staging areas. These directions may be used to navigate emergency vehicles for non-parade emergencies between the hours of 7:00 am – 2:00 pm, on December 11.

In the event of an emergency on the parade route during the parade, **EMERGENCY VEHICLES ONLY** may utilize the emergency lanes: SB lanes on Temple Ave. between Ponderosa Dr. and Las Posas Rd., NB lane on Temple Ave. between Las Posas Rd. and Amber Dr., EB lanes on Las Posas Rd. between Loma Dr. and Lantana St., NB lanes on Carmen Dr. between Ponderosa Dr. and Tamarix St.

### **Directions to Staging Area for Balloons from Temple Ave./Ponderosa Dr.:**

- Take Ponderosa Dr. east to N. Shepherd Dr. and turn left. Turn left on Dwight Ave. Turn right on Loma Dr. Turn left on Lemon Dr. Follow to Via Corza cross Temple Ave. and check-in will be at the corner of Via Corza and Temple Ave.

### **Directions to Staging Area for Float/Specialty from Temple Ave./Ponderosa Dr. (Non-Semi Trucks):**

- Take Ponderosa Dr. east and turn left on Las Posas Rd. Make a right on Loma Dr. Make a left on Aloha St. Check-in is at the corner of Temple Ave. & Aloha.
- Only the parade vehicle is allowed to drive on Temple Ave.

### **Directions to Staging Area for Float/Specialty from Temple Ave./Ponderosa Dr. (Semi-Trucks and Over-Sized Vehicles from Temple Ave. at Lewis Rd.):**

- Take Lewis Road north east to Durkin St. Turn left on Durkin St and follow north. Turn left on Stiles Ave. Turn right on Eston St. Turn right on Ponderosa Dr. Turn left on Shepherd Dr. Turn left on Dwight Ave. Turn right on Loma Dr. Turn right on Las Posas Rd. Turn Left on E. Loop. Follow E. Loop and turn left at Amber Dr.
- Stop at the corner of Amber Dr. and Temple Ave. Send one person to check-in at the corner of Temple Ave. and Aloha St. After check-in, a representative will walk you to your vehicle staging location.

### **Directions to Staging Area for Auto and Equestrian Units from Temple Ave./Ponderosa Rd.**

- Auto: Take Ponderosa Dr. east and turn left on Las Posas Rd. Check-in will be on the corner of Las Posas Rd. & Loma for Auto Units.
- Equestrian Units, turn right on Loma Dr. and follow Loma Dr. and turn left at Merced Dr.
- Equestrian Units will check in at the corner of Merced Dr. and Beverly Dr. Once checked in, units will be directed to their staging numbers on Beverly Dr.

**2021 CAMARILLO  
CHRISTMAS PARADE  
SATURDAY, DECEMBER 11**

**BAND WARM-UP AREAS  
PLEASE WARM-UP IN YOUR  
ASSIGNED AREAS.**









**BAND BUS  
PARKING**

**STAFF & VOLUNTEER**

**BAND  
CHECK  
IN**



-  = Road Closure
-  = Bus Parking
-  = Restroom
-  = Staff Parking
-  = Staging Area
-  = Parade Route

